

WRECK

BAY

WEST COAST

DEWITT

RANGE

SOUTHWEST

NATIONAL

PARK

(WORLD HERITAGE AREA)

SOUTHERN

OCEAN

HORSE

WHITE

Settlement Sw

boundary of national park and world heritage area
extends to low water mark and includes
all adjacent offshore islands, rocks and reefs

White
Schist
Hobbs Island
Striped
Gyose
Schist

banded/
Striped
Dennis Gulch

Striped
gy. M. M. M.

Sandblow
Bay
White
Schist

White
Schist
Svenor
Gulches

White
Schist

ALFHILD
BIGHT

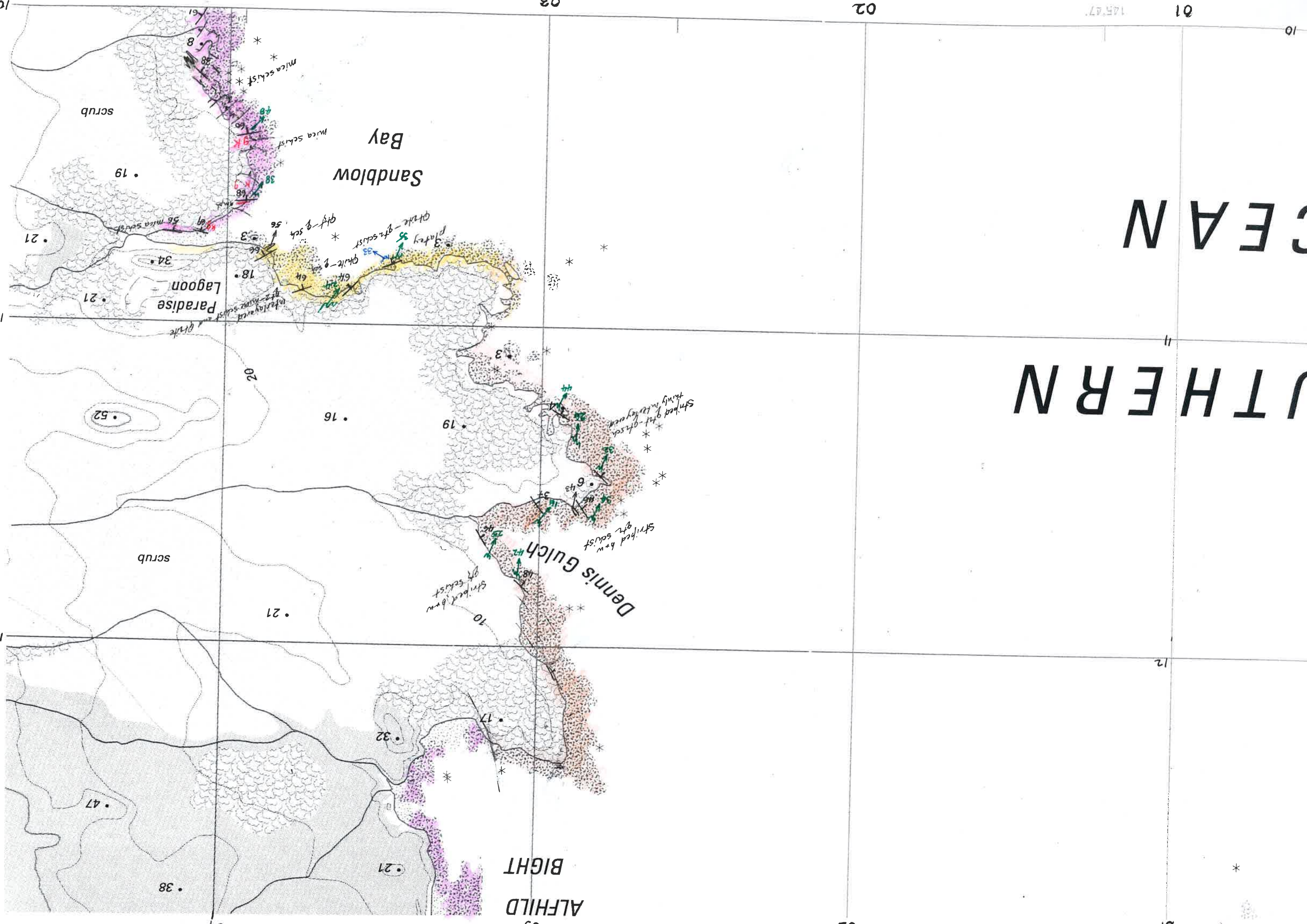
Paradise
Lagoon

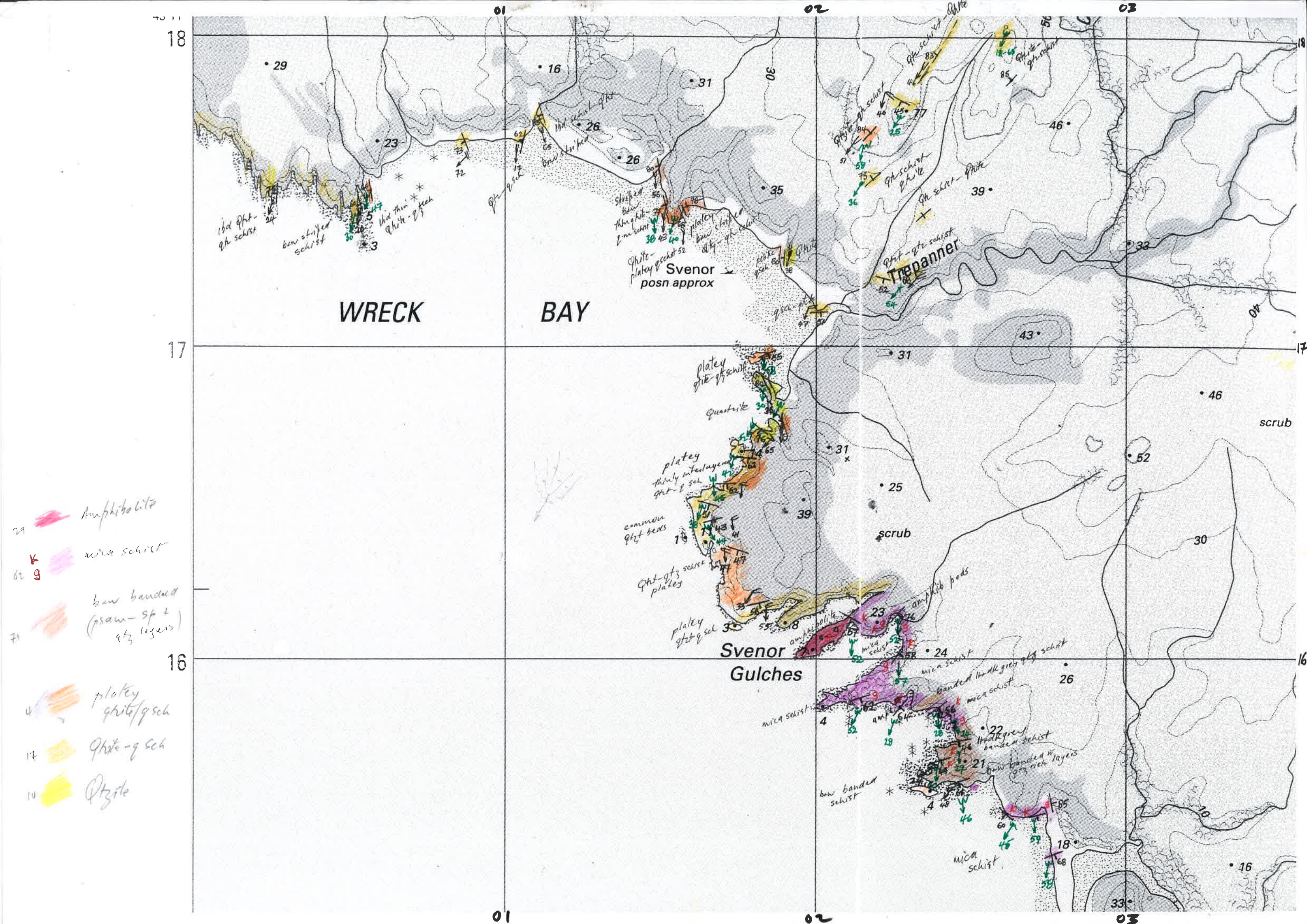
AAA17



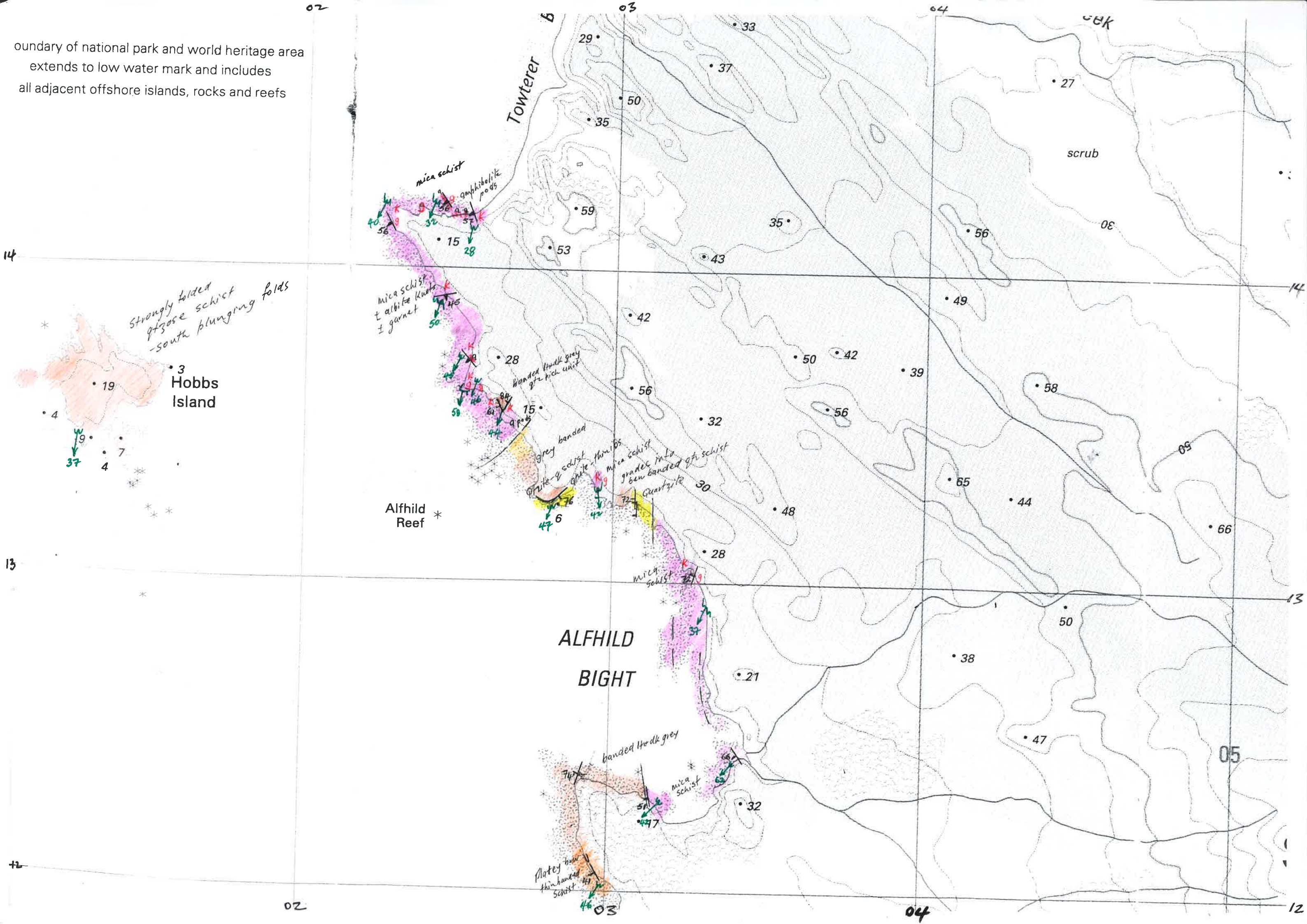
JTHERN

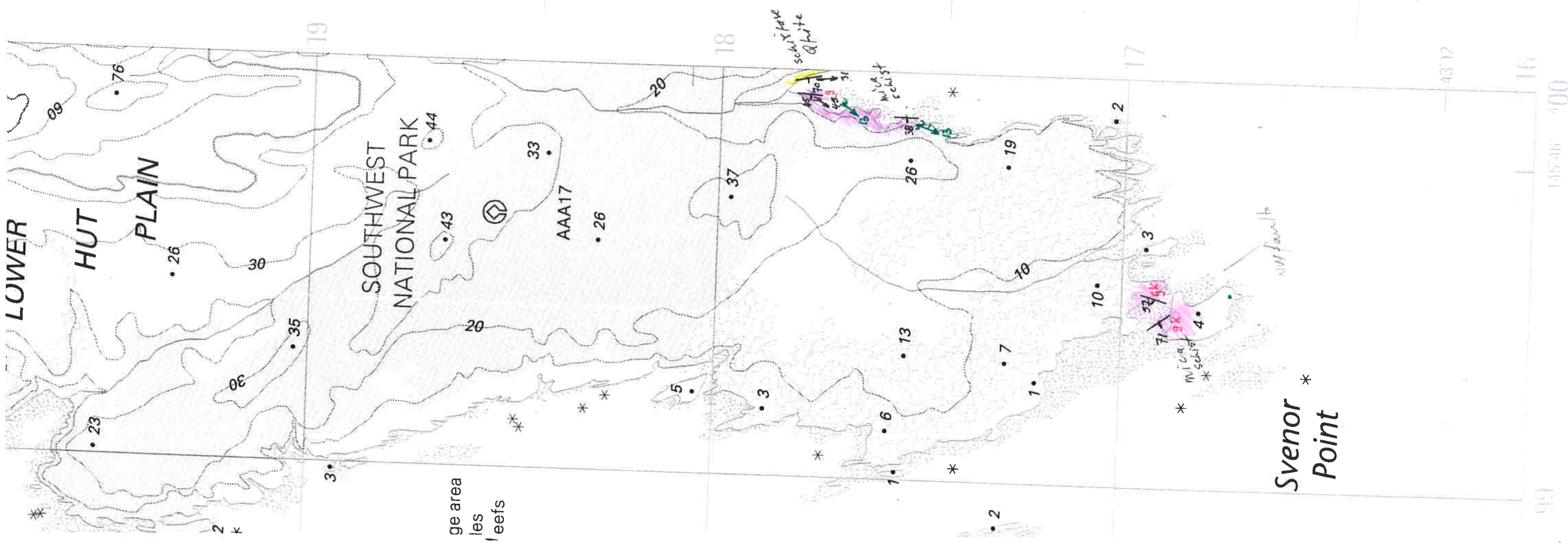
JEAN





oundary of national park and world heritage area
extends to low water mark and includes
all adjacent offshore islands, rocks and reefs





Svenor
Point

99

145°46' 00

43'12